

ELECTRUM PROJECT  
Section Areas - Plan View

ELECTRUM PROPERTY LINE

LP Zone

BRUCEJACK MINE  
20 KM NORTH


Dome Zone

PREMIER MINE  
20 KM SOUTH

**Legend**

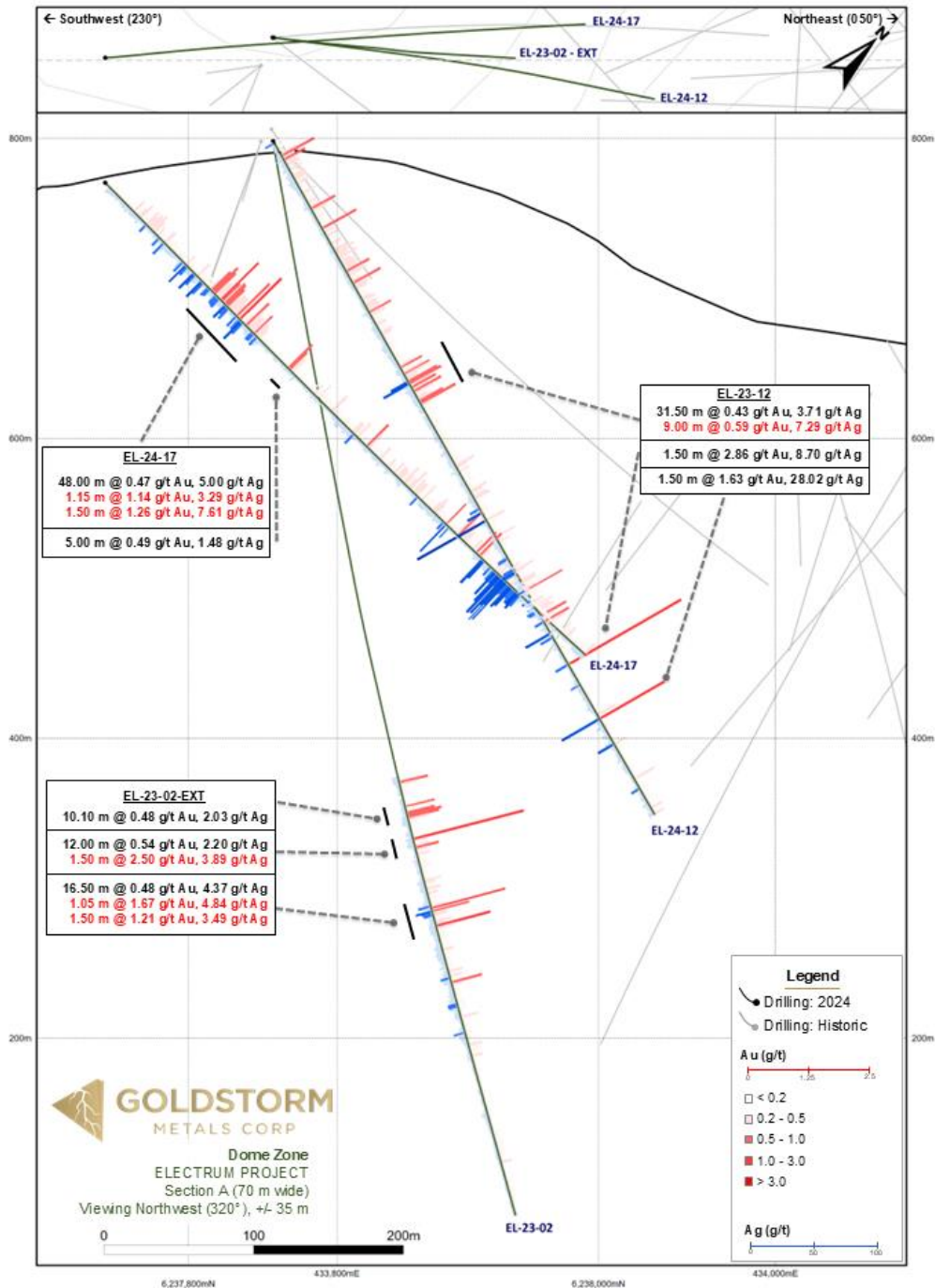
- East Gold Past Producing Mine
- Drilling: 2024, Reported
- Drilling: Historic, 1986 - 2016
- 50 m Surface Contours
- Road

Au (g/t)



Ag (g/t)



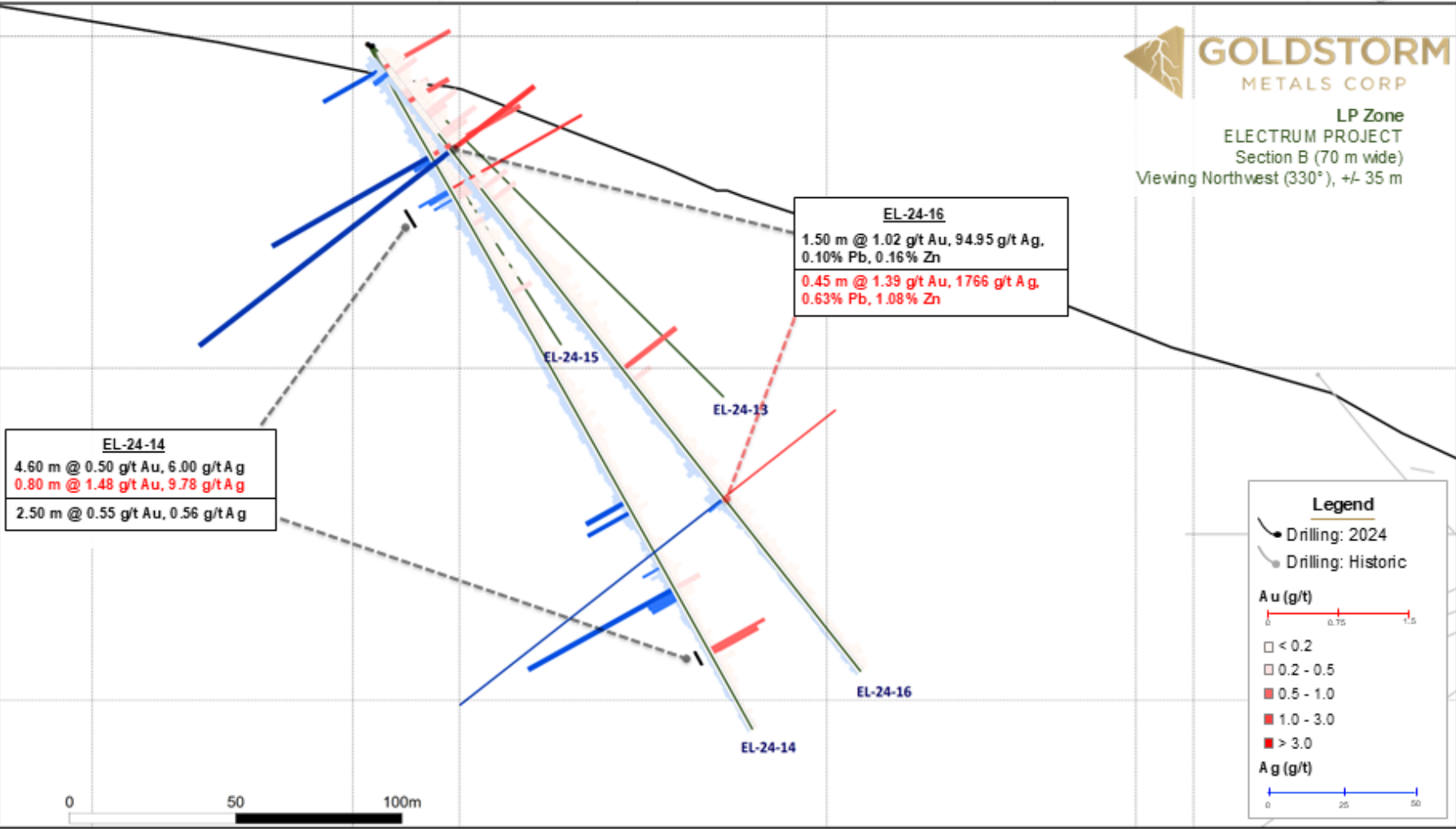


← Southwest (240°)

Northeast (060°) →



**LP Zone**  
**ELECTRUM PROJECT**  
Section B (70 m wide)  
Viewing Northwest (330°), +/- 35 m



**EL-24-14**  
4.60 m @ 0.50 g/t Au, 6.00 g/t Ag  
0.80 m @ 1.48 g/t Au, 9.78 g/t Ag  
2.50 m @ 0.55 g/t Au, 0.56 g/t Ag

**EL-24-16**  
1.50 m @ 1.02 g/t Au, 94.95 g/t Ag,  
0.10% Pb, 0.16% Zn  
0.45 m @ 1.39 g/t Au, 1766 g/t Ag,  
0.63% Pb, 1.08% Zn

**Legend**

- Drilling: 2024 (solid line)
- Drilling: Historic (dashed line)

**Au (g/t)**

- < 0.2 (lightest pink)
- 0.2 - 0.5 (light pink)
- 0.5 - 1.0 (medium pink)
- 1.0 - 3.0 (dark pink)
- > 3.0 (red)

**Ag (g/t)**

- 0 - 25 (lightest blue)
- 25 - 50 (medium blue)
- > 50 (dark blue)

0 50 100m

433,400mE 6,238,000mN 433,500mE 433,600mE 433,700mE

← Southwest (220°)

Northeast (040°) →



EL-24-15

EL-24-13

**EL-24-13**  
 5.00 m @ 0.53 g/t Au, 3.65 g/t Ag  
 1.50 m @ 1.04 g/t Au, 7.31 g/t Ag  
 4.50 m @ 0.52 g/t Au, 4.27 g/t Ag  
 1.00 m @ 1.13 g/t Au, 10.78 g/t Ag



**GOLDSTORM**  
METALS CORP

LP Zone  
ELECTRUM PROJECT  
Section C (70 m wide)  
Viewing Northwest (310°), +/- 35 m

**EL-24-15**  
 6.00 m @ 0.65 g/t Au, 5.00 g/t Ag  
 0.70 m @ 1.57 g/t Au, 3.82 g/t Ag  
 1.00 m @ 2.55 g/t Au, 187 g/t Ag  
 0.24% Pb, 0.16% Zn  
 1.50 m @ 7.78 g/t Au, 3.54 g/t Ag

EL-24-16

EL-24-15

EL-24-14

EL-24-13

**Legend**

- Drilling: 2024
- Drilling: Historic

**Au (g/t)**

- < 0.2
- 0.2 - 0.5
- 0.5 - 1.0
- 1.0 - 3.0
- > 3.0

**Ag (g/t)**

- 0 - 25
- 25 - 50

0 50 100m

6,238,000mN 433,500mE 6,238,100mN 433,600mE 6,238,200mN 433,700mE